







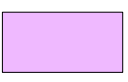





**LEGEND**

-  Mount Pleasant Township
-  Property Line
-  Interstate Highways
-  Other State Highways
-  Other Roads

**PROPOSED ZONING**

- |  |                              |   |                        |
|--|------------------------------|---|------------------------|
|  | A-1 Agriculture              |  | B-1 Highway Commercial |
|  | R-1 Rural Residential        |  | M-1 Light Industrial   |
|  | R-2 Suburban Residential     |  | M-U Mixed Use          |
|  | R-3 Neighborhood Residential |   |                        |

**PROPOSED ZONING MAP**

**MOUNT PLEASANT TOWNSHIP  
COMPREHENSIVE PLAN**

Prepared for: Mount Pleasant Township  
Prepared by: Environmental Planning and Design, LLC

March 30, 2017  
2141.17.01r4

0 2,000 4,000 Feet

